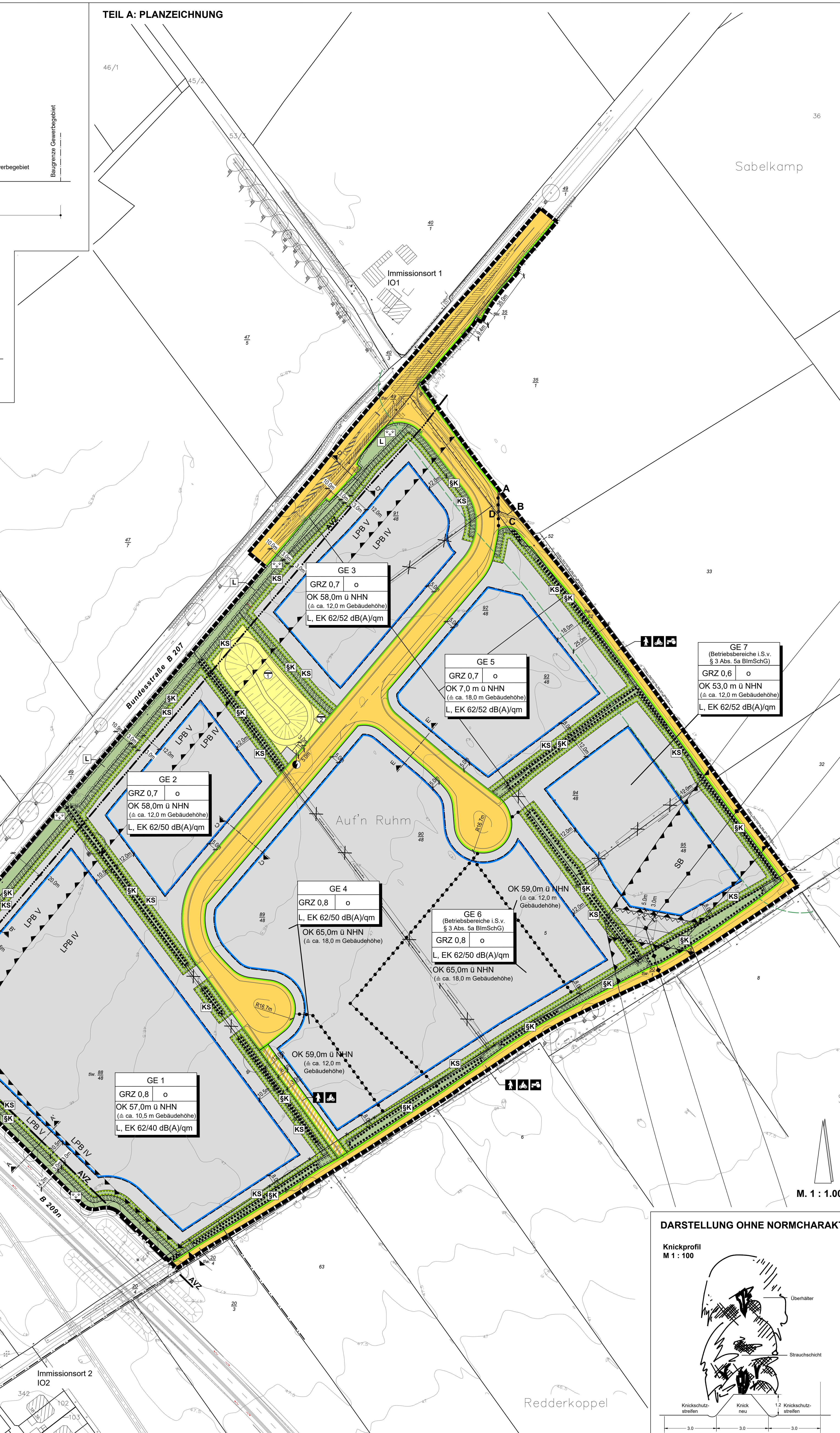
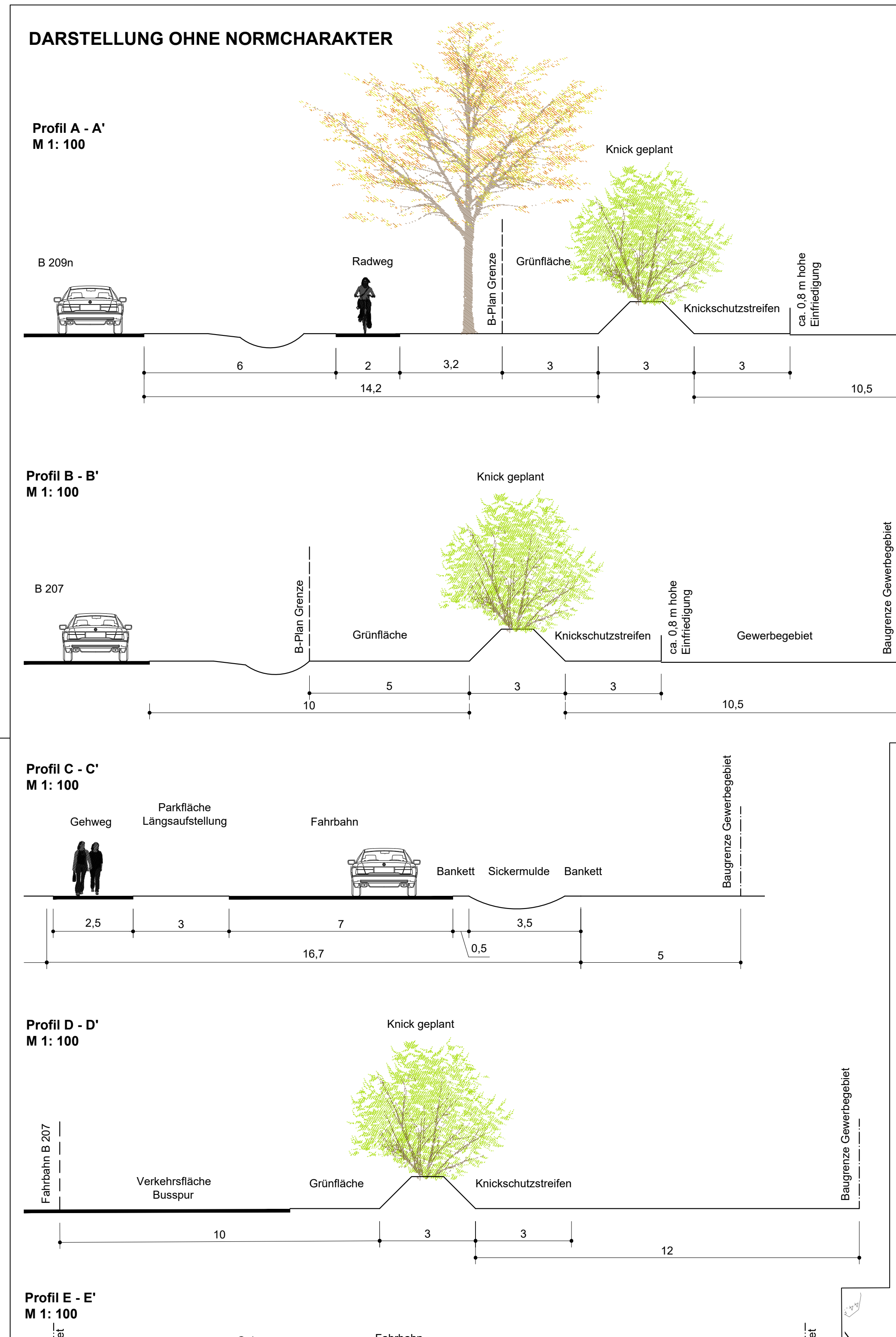


SATZUNG DER GEMEINDE GRABAU ÜBER DEN BEBAUUNGSPLAN NR. 4 "AUF'N RUHM"



ZEICHNERKLÄRUNG DER FESTSETZUNGEN GEMÄSS § 9 BAUGB. This table provides a detailed legend for the planning symbols and codes used in the plan. It lists symbols for green spaces, parking, and various building types, along with their corresponding legal references.

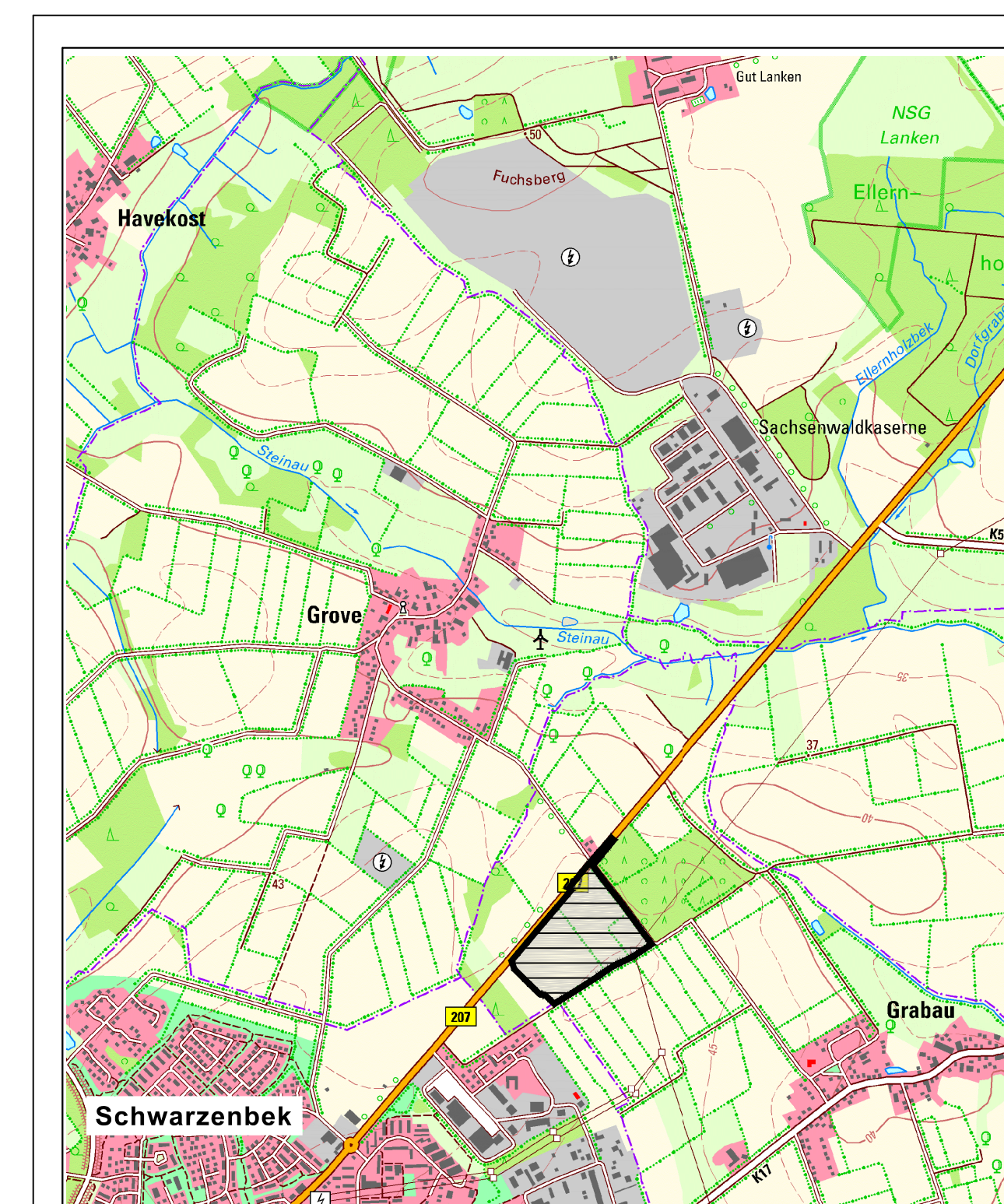
TEIL B - TEXT. This section contains the detailed textual specifications for the planning measures, including requirements for building heights, setbacks, and land use restrictions.

3. BAUWEISE. This section details the construction requirements for the buildings, covering structural standards, fire safety, and accessibility. It includes references to building codes and specific technical requirements.

0150/10-97. Ein Freiheitsgebiet... This text block discusses the implications of the planning measures on the surrounding area, particularly regarding public safety and accessibility.

VERFAHRENSVERMERKE. This section lists the procedural steps taken during the planning process, including public consultations and administrative decisions.

Table of signatures and dates for various officials involved in the planning process, including the Mayor and Council members.



SATZUNG DER GEMEINDE GRABAU ÜBER DEN BEBAUUNGSPLAN NR. 4 "AUF'N RUHM". This block contains the title of the ordinance and the date of its adoption.